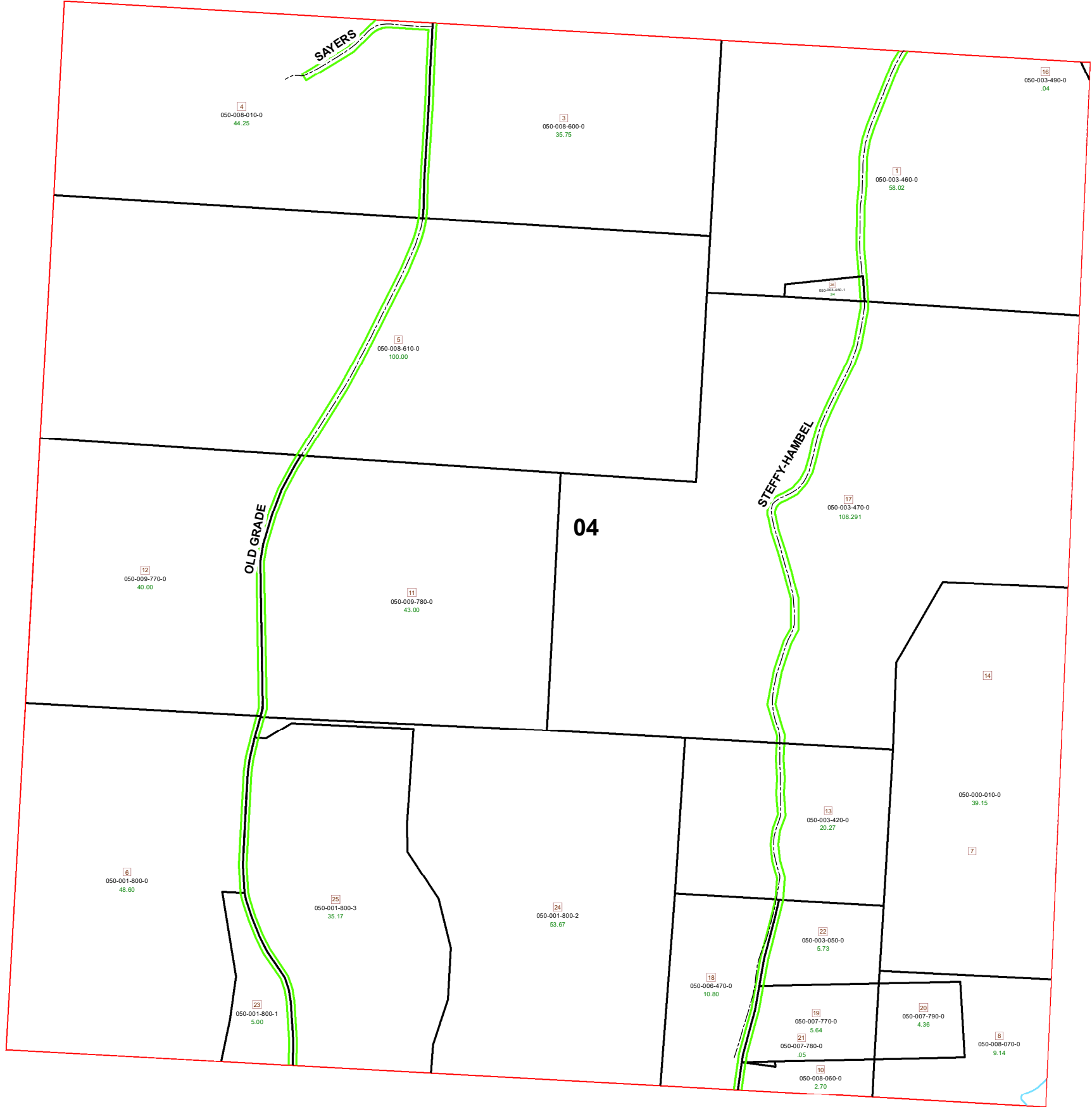



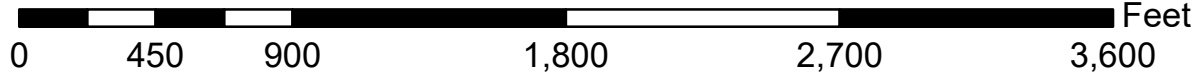
# HOMER TOWNSHIP SECDTION 4 R13 TWP 7 MORGAN COUNTY, OH



PIN	VOL	PAGE	Owner	LegalDescr	Acres
050-000-010-0	D.V 172	122	ADRIAN CARL FREDERICK	R13 T07 S04 SD 7-14	39.15
050-001-800-0	OR229	2335	COLER JOHN E	R13 T07 S04 SD 6	48.6
050-001-800-1	OR231	3323	COTTRILL ORVILLE A JR	R13 T07 S04 SD 23	5
050-003-470-0	OR147	714	KING DUANE & PATSY	R13 T07 S04 SD 17	108.291
050-003-050-0	OR200	523	KING DUANE E	R13 T07 S04 SD 22	5.73
050-001-800-3	OR200	523	KING DUANE E	R13 T07 S04 SD 25	35.17
050-001-800-2	OR200	523	KING DUANE E	R13 T07 S04 SD 24	53.675
050-003-490-0	OR172	262	LINTEMAN SARA DONNA	R13 T07 S04 SD 16	0.04
050-003-460-0	OR171	70	LINTEMAN SARA DONNA	R13 T07 S04 SD 1	58.02
050-003-420-0	OR171	70	LINTEMAN SARA DONNA	R13 T07 S04 SD 13	20.27
050-003-460-1	OR221	2669	LINTEMAN SARA DONNA	R13 T07 S04 SD 26	0.94
050-008-010-0	OR201	4	SAYERS RAYMOND D TRUSTEE	R13 T07 S04 SD 4 LE-LISA S	44.25
050-007-780-0	OR61	423	SCHER WILLIAM J & MARY J	R13 T07 S04 SD 21 SURVIVO	0.054
050-008-060-0	OR61	423	SCHER WILLIAM J & MARY J	R13 T07 S04 SD 10 SURVIVO	2.706
050-007-770-0	OR61	421	SCHER WILLIAM J & MARY J	R13 T07 S04 SD 19 SURVIVO	5.64
050-007-790-0	OR61	421	SCHER WILLIAM J & MARY J	R13 T07 S04 SD 20 SURVIVO	4.36
050-008-070-0	OR61	423	SCHER WILLIAM J & MARY J	R13 T07 S04 SD 8 SURVIVOR	9.14
050-006-470-0	D.V 185	527	SCHER WILLIAM J & MARY J	R13 T07 S04 SD 18	10.8
050-008-610-0	D.V 151	393	SOUTHALL WAYNE D	R13 T07 S04 SD 5	100
050-008-600-0	D.V 151	393	SOUTHALL WAYNE D	R13 T07 S04 SD 3	35.75
050-009-780-0	OR32	67	WALLACE JOHN C TRUSTEE OF TRST	R13 T07 S04 SD 11 SURVIVO	43



Boundaries	
-----	Hidden
-----	Hydro
-----	Roads
-----	County
-----	Lot
-----	Parcel
-----	Township
-----	Parcels
-----	ROW
-----	Section



Disclaimer: The information that these maps contains is for reference purposes only. Please bring any erros to the attention of the Engineer's Office staff.  
Thank you